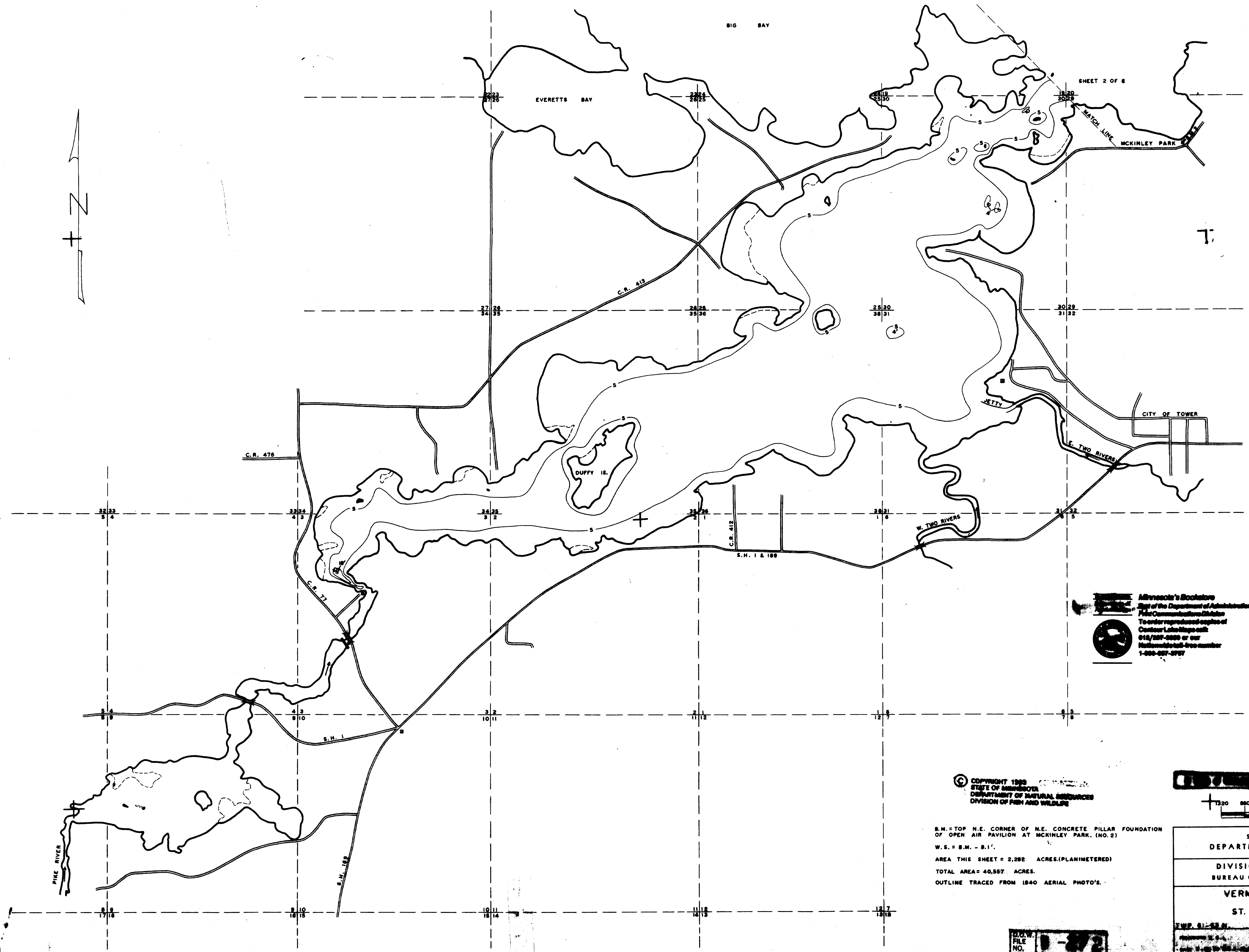
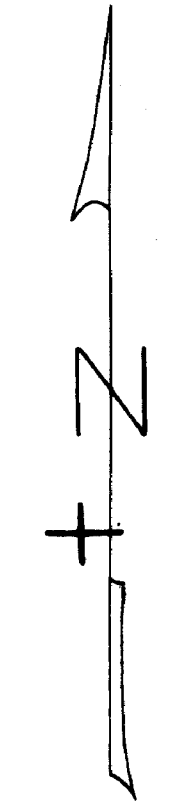
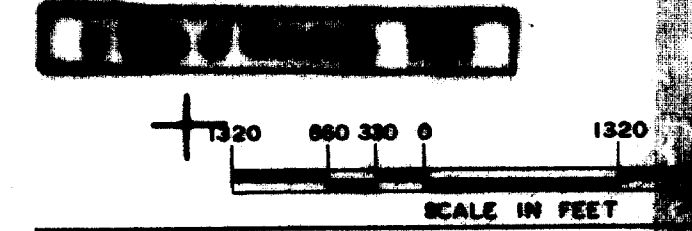


THIS MAP IS THE PROPERTY OF THE STATE OF MINNESOTA. IT IS LOANED TO YOU BY THE DEPARTMENT OF NATURAL RESOURCES. IT IS TO BE KEPT IN GOOD CONDITION AND RETURNED TO THE DEPARTMENT OF NATURAL RESOURCES WHEN YOU ARE THROUGH WITH IT.



Minnesota's Bookstore  
 Dept. of the Department of Administration  
 First Commissioner's Station  
 To order reproduced copies of  
 Contour Line Maps call  
 612/297-6888 or our  
 toll-free number  
 1-800-657-3787

© COPYRIGHT 1989  
 STATE OF MINNESOTA  
 DEPARTMENT OF NATURAL RESOURCES  
 DIVISION OF FISH AND WILDLIFE



B.M. = TOP N.E. CORNER OF N.E. CONCRETE PILLAR FOUNDATION  
 OF OPEN AIR PAVILION AT MCKINLEY PARK. (NO. 2)  
 W.S. = B.M. - 8.1'  
 AREA THIS SHEET = 2,282 ACRES. (PLANIMETERED)  
 TOTAL AREA = 40,557 ACRES.  
 OUTLINE TRACED FROM 1940 AERIAL PHOTO'S.

STATE OF MINNESOTA	
DEPARTMENT OF CONSERVATION	
DIVISION OF GAME AND WILDLIFE	
BUREAU OF RESEARCH AND MANAGEMENT	
VERMILION BAY	
ST. LOUIS COUNTY	
TWP. 61-52 N.	R. 18-12 W.
SECTION 2, 3, 4	SECTION 5, 6, 7, 8

PLAN FILE NO. 1-372

SHEET 1 OF 8

15-85